

Latitude: 19.162169
Longitude: 83.861238
Elevation: 124.98±100 m
Accuracy: 9.5 m
Time: 21-06-2022 17:21













GPS Map Camera



Google

Khaira, Odisha, India
Khaira, Odisha, India
Lat 19.14486°
Long 83.869004°
02/11/22 11:11 AM GMT +05:30



 GPS Map Camera



Ambabadi, Odisha, India
Unnamed Road, Ambabadi,
Odisha 765033, India

01/11/22 10:38 AM GMT +05:30




GPS Map Camera



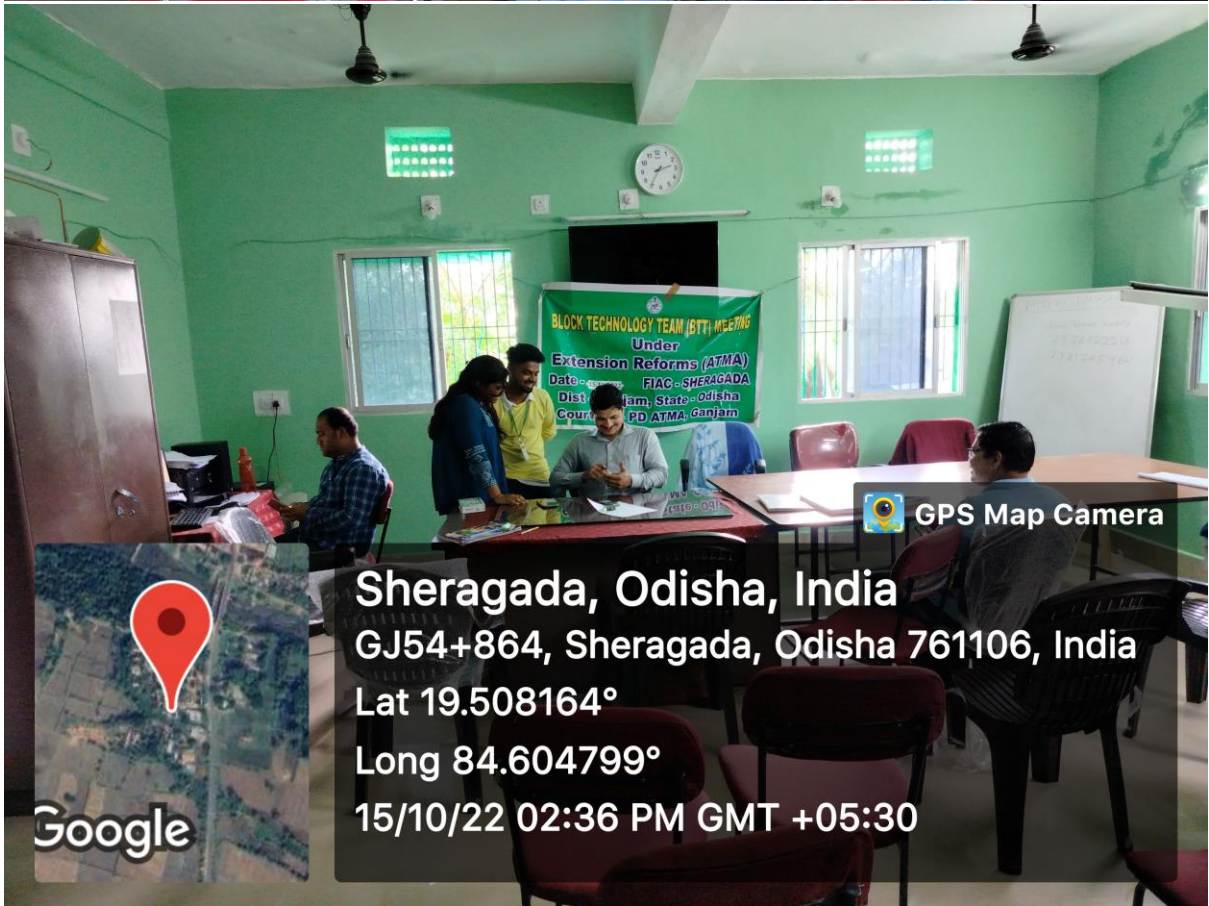
Kiakachhar, Odisha, India
42P5+9MQ, Kiakachhar, Odisha 770020, India
Lat 22.135722°
Long 84.010258°
31/10/22 09:02 AM GMT +05:30




GPS Map Camera

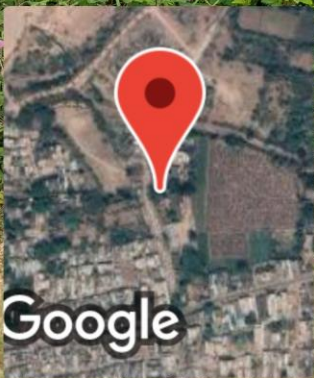


Taming, Odisha, India
Unnamed Road, Taming,
Odisha 765029, India
28/10/22 11:35 AM GMT +05:30





 GPS Map Camera



Kinidi, Odisha, India


Unnamed Road, Kinidi, Odisha 765025, India

Lat 19.082577°

Long 83.810399°

14/10/22 09:26 AM GMT +05:30



 GPS Map Camera



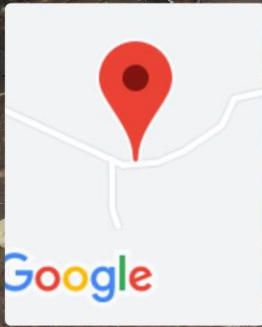
Jeera, Odisha, India

Gudari Main Rd, Jeera, Odisha 765025, India

Lat 19.277601°

Long 83.795906°

12/10/22 09:39 AM GMT +05:30



Bhalundungari, Odisha, India

Unnamed Road, Bhalundungari, Odisha 766118, India

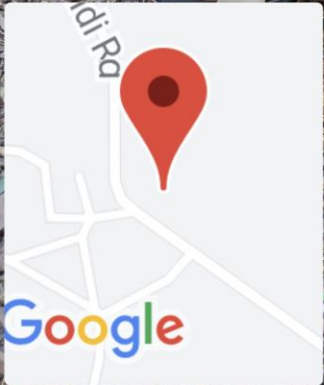
Lat 20.264537°

Long 82.738219°

11/10/22 11:08 AM GMT +05:30



GPS Map Camera



Chandipur, Odisha, India

Harachandi Rd, Chandipur, Odisha 752011, India

Lat 19.79388°

Long 85.675689°

29/09/22 12:39 PM GMT +05:30



2022/06/25 17:06

